

Massachusetts Division of Marine Fisheries - Designated Shellfish Growing Area

Marine Fisheries
Commonwealth of Massachusetts











Growing Area Code: MB6
Area Name: SOUTH RIVER
Area Town(s): Marshfield, Scituate

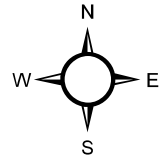
Shellfish Area Classification

 Approved	 Conditionally Restricted	 Prohibited
 Conditionally Approved	 Management Close	 Restricted

Map Features

 Pond, Lake, Ocean	 Wetland	 Submerged Wetland	 Tidal Flat/Shoal
 Reservoir	 Salt Marsh	 Cranberry Bog	 Municipal Boundary

Produced: 4/27/2011



0 0.15 0.3 0.6 Miles



This product is for planning and educational purposes only. It is not to be used by itself for legal boundary definition or regulatory interpretation.