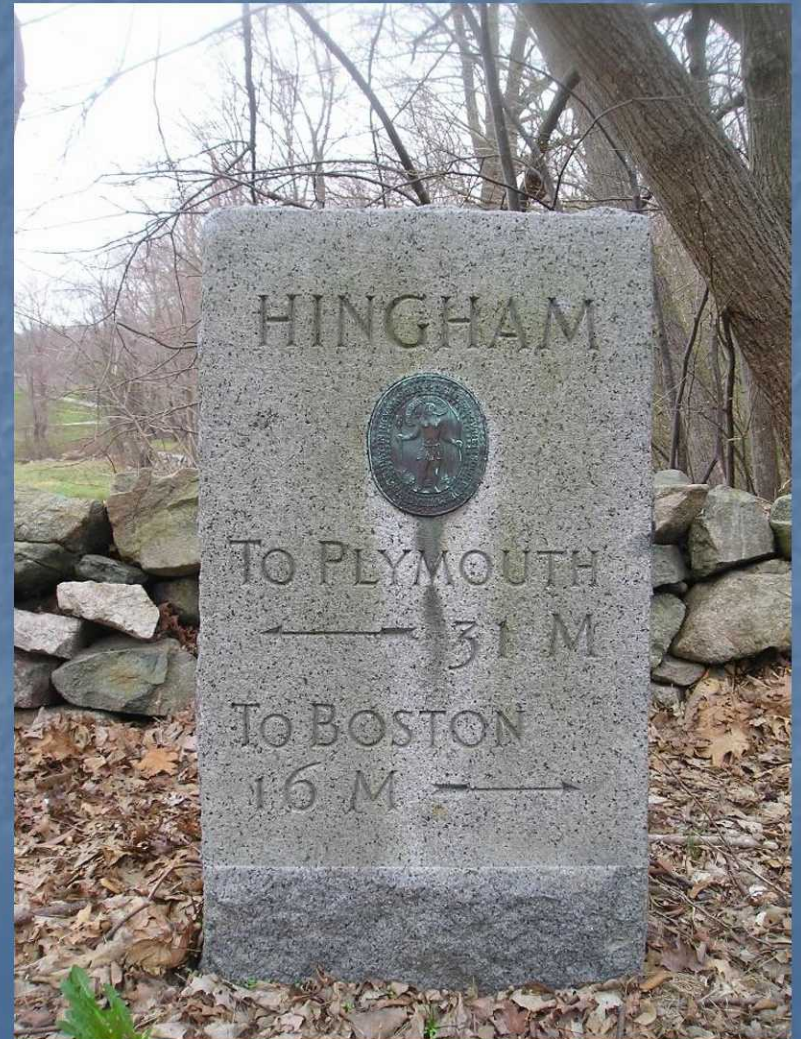


“The Kings Highway”

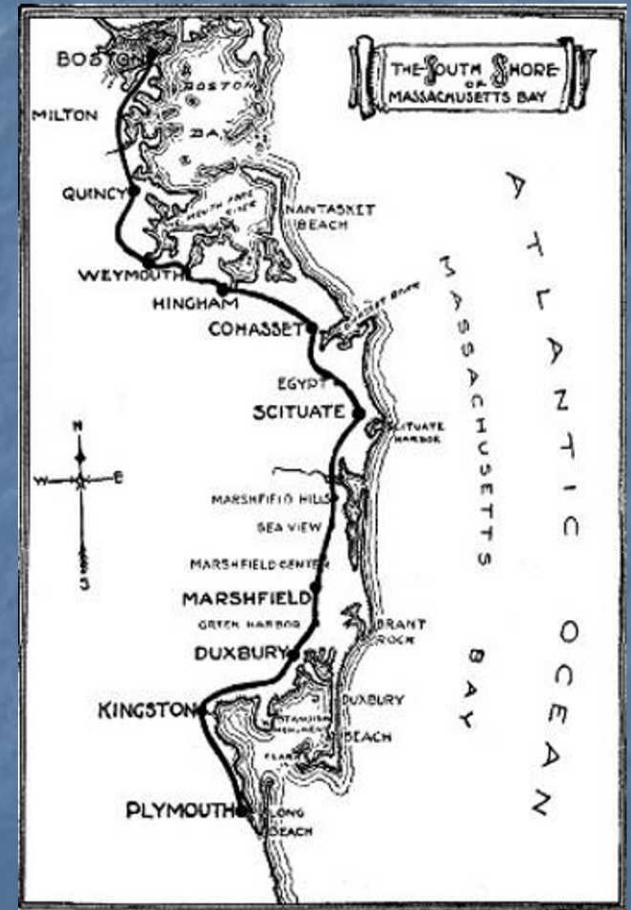
Stone Mile Markers

Provincetown - Plymouth - Boston



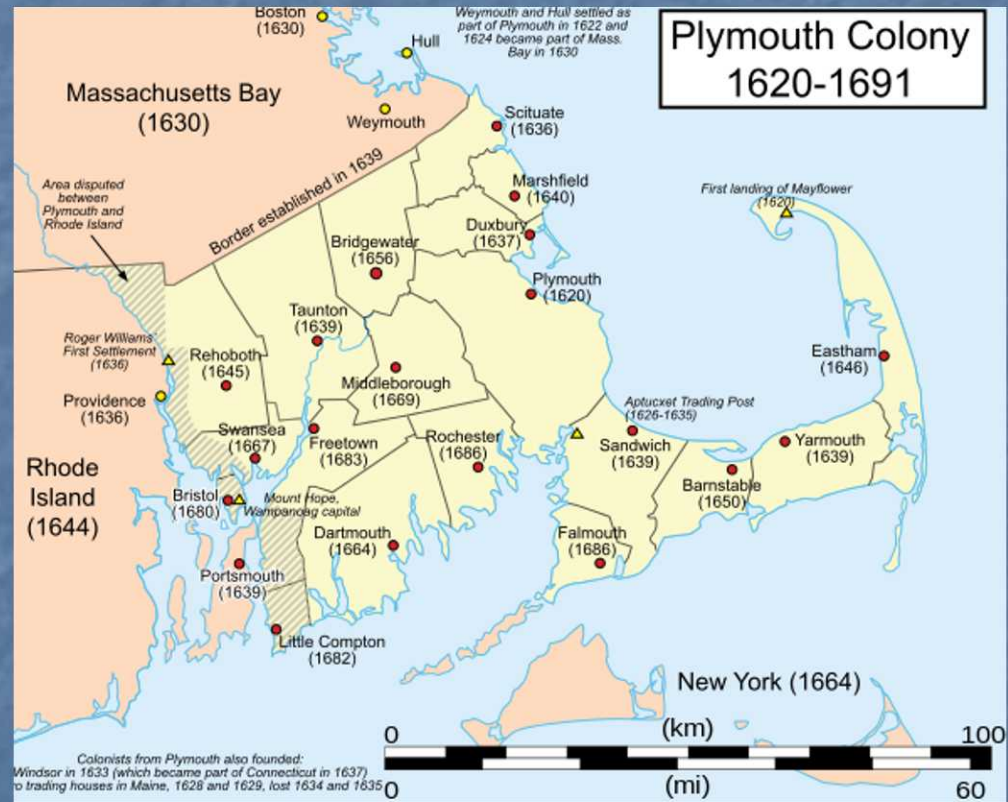
History

- Placed in 1920 for 300th Anniversary of Pilgrims Landing
- Harvey H. Pratt of Scituate Originated the Idea
- State Paid \$19,000 for the Project



History

- A Total of 85 Were Placed
- Made of Quincy Granite
- Original Stage Coach Routes
- Located Approximately 53



Boston – Plymouth – P-Town



Seals



Plymouth Colony



Massachusetts Bay Colony

Seals



Seal of PLYMOUTH, NEW ENGLAND, (enlarged), in use c. 1629 to 1689¹, Lyman P. Powell, Editor, *Historic Towns of New England*, New York: G. P. Putnam's Sons, 1898, p. 343.


Plymouth Colony
1629-1689



Seal of MASSACHUSETTS BAY COLONY, (enlarged), in use 1629 - 1684
Secretary/Archives of the Commonwealth, Boston, Ma.
Used with permission

Massachusetts Bay Colony
1629-1684

Scituate – Cohasset Line



Boundaries of Plymouth and Norfolk Counties

Scituate – Cohasset Line

- Replace Seal
- Clean Spray Paint
- Move to T Station Island




Scituate – Cohasset Line

- New Location
- 1/4 Mile Move
- Landscape

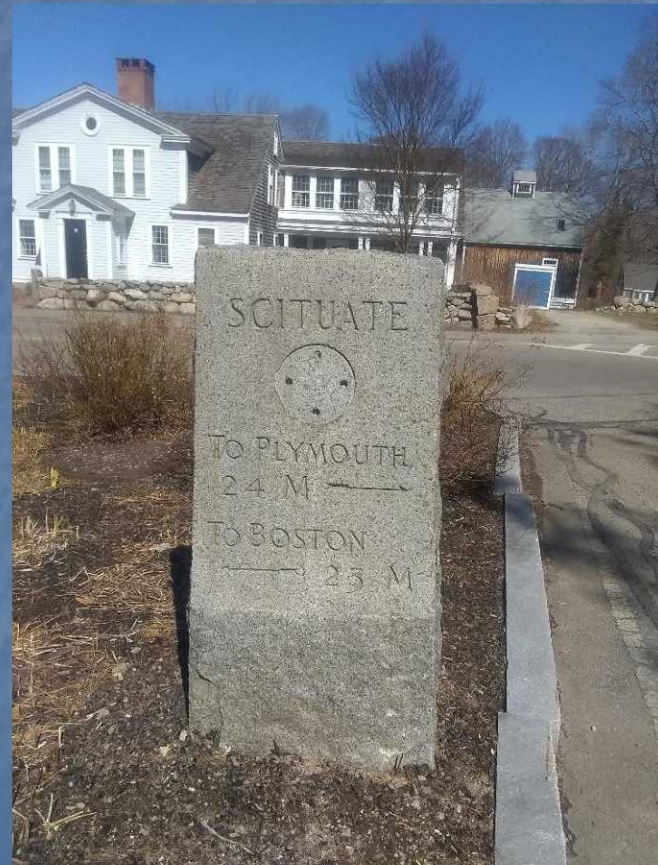


Country Way and Branch Street



Country Way and Branch Street

- Replace Shield
- Straighten Stone
- Landscape



North River



North River

- Replace Shield
- Move to Picnic Area
- Landscape



Costs

Skyline Studios

- Molds on site for the two Seals, Reproduction in Bronze, Travel Time.
Installation of Shields.....\$2400.00

P.F Spencer & Sons

- Site Work, Move and Straighten Stones.....\$800.00

Police Detail

Estimated \$400.00 @ 2 days.....\$800.00

Landscaping.....\$300.00

Total.....\$4,300.00

