









Elevations Table				
Number	Minimum Elevation	Maximum Elevation	Area	Color
1	-17.09	-12.00	4028.29	
2	-12.00	-6.00	12866.87	
3	-6.00	0.00	32028.81	
4	0.00	4.00	116621.94	
5	4.00	8.00	106588.30	
6	8.00	12.00	56633.02	
7	12.00	16.00	21390.57	
8	16.00	19.33	9844.59	



BAR SCALE  
1" = 150'  
CHECK GRAPHIC SCALE BEFORE USING

\\woodardcurran.net\shared\projects\0233681.02\scituate\ma\stearns meadow wtp - design\wip\drawings\ref\0233681.02-cutfill-bdg



**Woodard  
& Curran**

250 Royall Street Suite 200E  
Canton, Massachusetts 02021  
800.446.5518 | www.woodardcurran.com

THIS DOCUMENT IS THE PROPERTY OF WOODARD & CURRAN AND ITS CLIENT. REPRODUCTION OR MODIFICATION WITHOUT WRITTEN PERMISSION IS PROHIBITED.

PE SEAL:

**ISSUE FOR PERMIT**

CLIENT INFO:  
TOWN OF SCITUATE,  
MASSACHUSETTS  
453 CHIEF JUSTICE  
CUSHING HIGHWAY  
  
STEARNS MEADOW  
DRINKING WATER  
TREATMENT PLANT

JOB NO: 0233681.02  
DATE: 08/23/23  
SCALE: AS NOTED  
DESIGNED BY: JCC  
DRAWN BY: BDG  
CHECKED BY: JCC  
FILENAME: XR-0233681.02-CUTFILL-B\*.dwg

DRAWING TITLE:  
**CIVIL  
CUT-FILL ANALYSIS**

DRAWING NO:  
**FIG 1**